

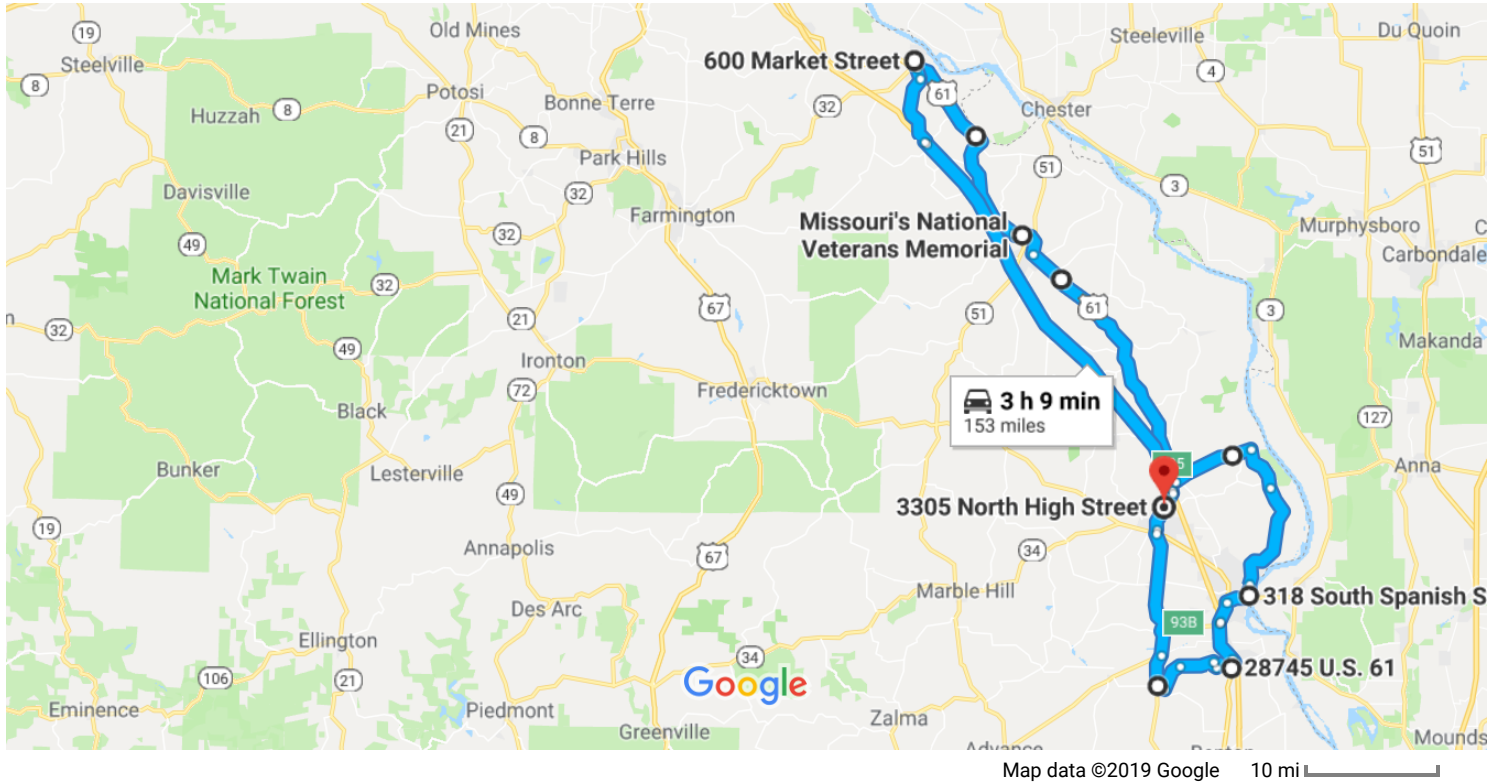


3305 N High St, Jackson, MO 63755 to 3305 N High St, Jackson, MO

Drive 153 miles, 3 h 9 min

1172 Veterans Memorial Parkway (Road AC)

Directions: Hwy 61 to 1 mile north of Perryville. Turn right on Road AC. Memorial is 1 mile on the right. Or Highway 61 to Hwy 51 North to AC. Memorial about 2 miles up AC on the right.



### 3305 N High St

Jackson, MO 63755

- ↑ 1. Head southeast toward I-55BL  
\_\_\_\_\_ 32 s (0.1 mi)

#### Take MO-25 S and MO-77 S to W Yoakum Ave in Chaffee

\_\_\_\_\_ 23 min (16.8 mi)

- 2. Turn right onto I-55BL  
\_\_\_\_\_ 2.2 mi

- 3. Turn right onto N Hope St  
\_\_\_\_\_ 299 ft

- 📍 4. At the traffic circle, take the 2nd exit onto S Hope St  
\_\_\_\_\_ 0.4 mi

- ↑ 5. Continue straight onto MO-25 S/S Hope St  
  - [Continue to follow MO-25 S](#)
 \_\_\_\_\_ 11.2 mi

- ↑ 6. Continue onto MO-77 S  


---

 315 ft
- 📍 7. At the traffic circle, take the 2nd exit and stay on MO-77 S  


---

 2.9 mi

### Take State Hwy M to Co Rd 208

- 
- 14 min (8.4 mi)
- ↶ 8. Turn left onto W Yoakum Ave  


---

 0.4 mi
  - 📍 9. At the traffic circle, take the 2nd exit and stay on W Yoakum Ave  


---

 0.3 mi
  - ↶ 10. Turn left onto State Hwy M/N Main St  

i Pass by NAPA Auto Parts - Auto Tire and Parts (on the left in 0.3 mi)

---

 2.5 mi
  - ↑ 11. Continue onto State Hwy M  


---

 3.0 mi
  - ↷ 12. Turn right onto Co Rd 204  


---

 0.6 mi
  - ↑ 13. Continue onto Co Rd 208  

i Destination will be on the right

---

 1.4 mi

---

 38 min (25.3 mi)

### 28745 US-61

Scott City, MO 63780

- ↑ 14. Head northeast on Co Rd 208 toward US-61 N  


---

 29 s (0.2 mi)

### Continue on I-55 N/US-61 N. Take I-55BL to Shawnee Pkwy in Cape Girardeau

- 
- 8 min (6.5 mi)
- ↶ 15. Turn left at the 1st cross street onto US-61 N  


---


 0.5 mi
  - ↶ 16. Use the left lane to turn left onto Main St  


---


 328 ft
  - ⤴ 17. Turn left onto the Interstate 55 N/US 61 N ramp to Cape Girardeau  


---


 0.4 mi

-  18. Merge onto I-55 N/US-61 N  


---

 3.6 mi
-  19. Take exit 93B for US-61 toward I-55/Cape Girardeau  



---

 0.1 mi
-  20. Continue onto I-55BL/US-61 N  



---

 1.8 mi


### Continue on Shawnee Pkwy. Drive to S Spanish St

- 5 min (2.3 mi)
-  21. Turn right onto Shawnee Pkwy  



---

 1.9 mi
-  22. Turn left toward S Fountain St  




---

 423 ft
-  23. Continue onto S Fountain St  


---

 0.1 mi
-  24. At the traffic circle, take the 1st exit onto Morgan Oak St  


---

 0.1 mi
-  25. Turn left onto S Spanish St  
 Destination will be on the right  


---


 344 ft

13 min (9.0 mi)


## 318 S Spanish St

Cape Girardeau, MO 63703


### Follow MO-177 N and US-61 N to N Main St/Missouri Rte B in Perryville

- 1 h (48.1 mi)
-  26. Head north on S Spanish St toward Good Hope St  




---

 0.5 mi
-  27. Turn right onto Broadway St  



---

 269 ft
-  28. Turn left at the 1st cross street onto Main St  



---

 0.5 mi
-  29. Continue onto MO-177 N/Big Bend Rd  
 Continue to follow MO-177 N  


---

 10.5 mi
-  30. Turn right to stay on MO-177 N  


---

 4.1 mi
-  31. Turn left to stay on MO-177 N  


---

 7.4 mi

➔ 32. Turn right onto US-61 N  
25.1 mi

📍 33. At the traffic circle, take the 1st exit onto N Main St/Missouri Rte B  
📘 Destination will be on the right  
4 min (2.5 mi)

1 h 3 min (50.6 mi)

### Missouri's National Veterans Memorial

1172 Veterans Memorial Pkwy, Perryville, MO 63775

↑ 34. Head west toward Pcr 900/Hwy V  
0.6 mi

➔ 35. Turn right onto US-61 N/N Kingshighway St  
📘 Continue to follow N Kingshighway St  
0.2 mi

↑ 36. Continue onto US-61 N  
18.7 mi

➔ 37. Turn right onto Rozier St  
0.2 mi

➔ 38. Turn right onto S 4th St  
0.6 mi

↶ 39. Turn left onto Market St  
📘 Destination will be on the left  
0.2 mi

27 min (20.6 mi)

### 600 Market St

Ste. Genevieve, MO 63670

#### Get on I-55 S in Beauvais Township from State Rte M


↑ 40. Head east on Market St toward S 6th St  
0.2 mi

➔ 41. Turn right onto S 4th St  
0.6 mi

↶ 42. Turn left onto Rozier St  
1.2 mi



↑ 43. Continue onto State Rte M  
6.3 mi

➔ 44. Turn right onto State Rd N/State Rte N  
0.1 mi

-  45. Turn left to merge onto I-55 S toward Brewer  
0.3 mi





**Follow I-55 S to I-55BL/US-61 S/N High St in Byrd Township.**  
**Take exit 105 from I-55 S**

32 min (37.8 mi)

-  46. Merge onto I-55 S  
37.6 mi
-  47. Take exit 105 for US-61/Interstate 55 Business Loop toward Fruitland/Jackson  
0.2 mi

**Follow I-55BL/US-61 S/N High St to your destination**

2 min (1.6 mi)

-  48. Turn right onto I-55BL/US-61 S/N High St  
1.4 mi
-  49. Turn right  
0.1 mi
-  50. Slight right  
 Destination will be on the right  
141 ft

47 min (48.0 mi)

## 3305 N High St

Jackson, MO 63755

These directions are for planning purposes only. You may find that construction projects, traffic, weather, or other events may cause conditions to differ from the map results, and you should plan your route accordingly. You must obey all signs or notices regarding your route.